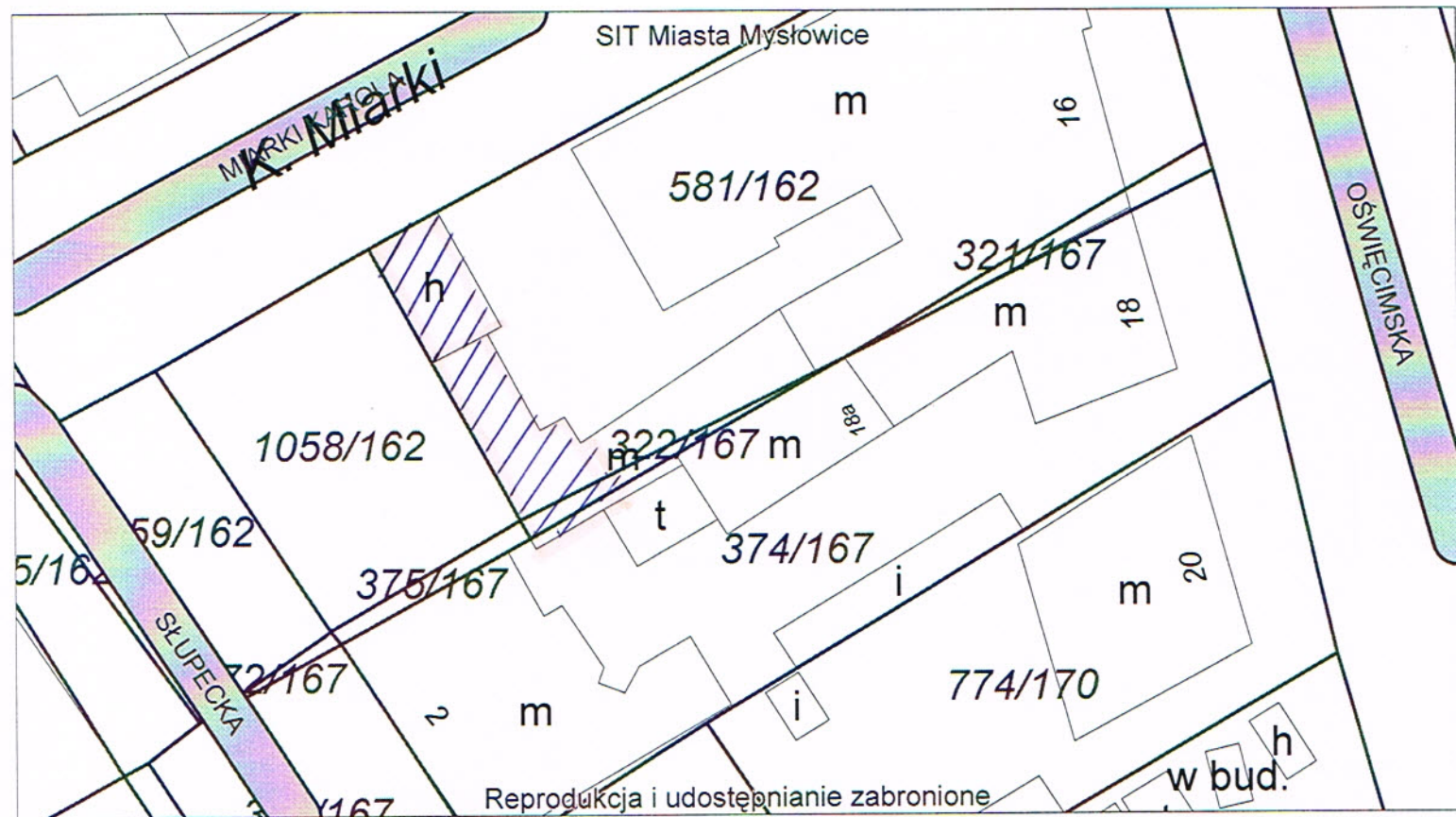
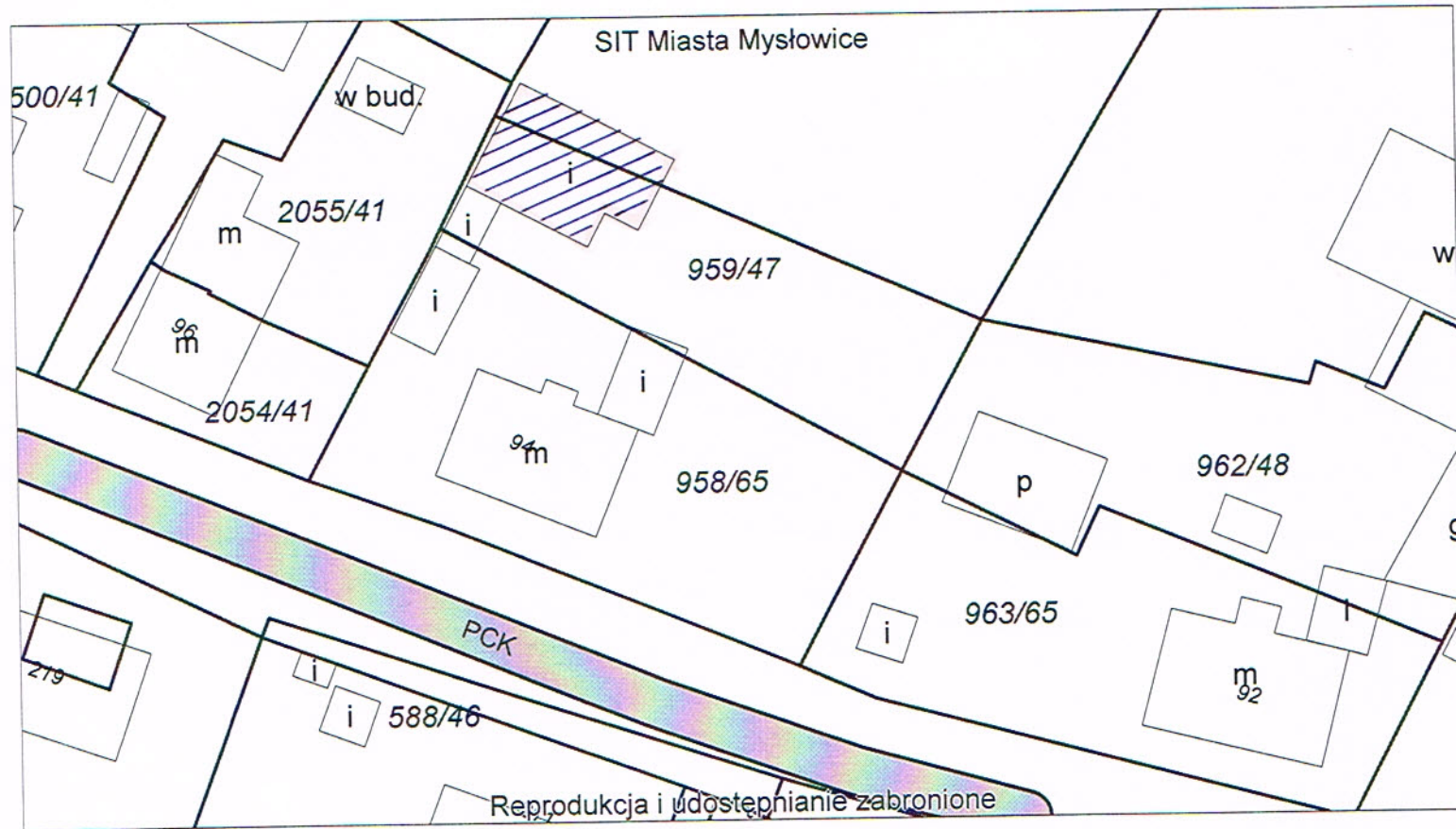


Mysłowice

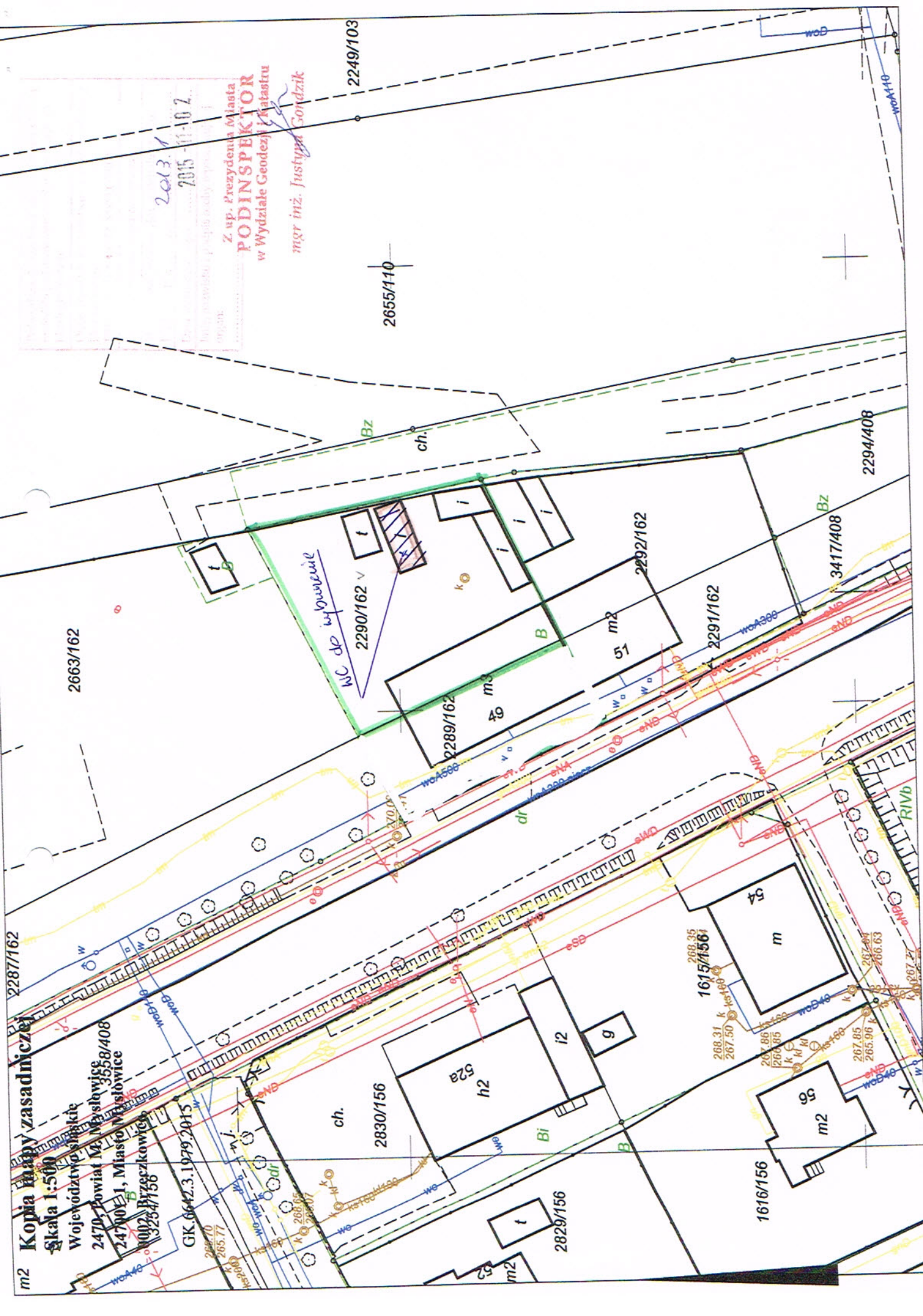


Mys?owice



m2
Kopia mapy zasadniczej
Skala 1:500
Województwo śląskie
2470, Zowiat M. Mysłowice 3558/408
247001, Miasto Mysłowice
007, Brzezankowice
3234/156
GK 6642.3.1979.2015

2013.1
2015-11-10 Z.
Z up. Prezydenta Miasta
PODINSPEKTOR
w Wydziale Geodezji i Katastru
mgr inż. Justyna Gortzik



2663/162

2249/103

2655/110

2294/408

WC do informacji
2290/162 v

ch.

2292/162

2291/162

3417/408

2289/162

2287/162

2830/156

1615/156

1616/156

2829/156

h2

i2

g

99

m2

m

52a

h2

i2

g

99

m2

m

m2

m3

51

m2

2292/162

2291/162

3417/408

2294/408

2663/162

2249/103

2655/110

1615/156

1616/156

2829/156

2830/156

2287/162

2289/162

2290/162

2291/162

2292/162

2294/408

3417/408

2663/162

2249/103

2655/110

1615/156

1616/156

2829/156

2830/156

2287/162

2289/162

2290/162

2291/162

2292/162

2294/408

3417/408

2663/162

2249/103

2655/110

1615/156

1616/156

2829/156

2830/156

2287/162

2289/162

2290/162

2291/162

2292/162

2294/408

3417/408

2663/162

2249/103

2655/110

1615/156

1616/156

2829/156

2830/156

2287/162

2289/162

2290/162

2291/162

2292/162

2294/408

3417/408

2663/162

2249/103

2655/110

1615/156

1616/156

2829/156

2830/156

2287/162

2289/162

2290/162

2291/162

2292/162

2294/408

3417/408

2663/162

2249/103

2655/110

1615/156

1616/156

2829/156

2830/156

2287/162

2289/162

2290/162

2291/162

2292/162

2294/408

3417/408

2663/162

2249/103

2655/110

1615/156

1616/156

2829/156

2830/156

2287/162

2289/162

2290/162

2291/162

2292/162

2294/408

3417/408

2663/162

2249/103

2655/110

1615/156

1616/156

2829/156

2830/156

2287/162

2289/162

2290/162

2291/162

2292/162

2294/408

3417/408

2663/162

2249/103

2655/110

1615/156

1616/156

2829/156

2830/156

2287/162

2289/162

2290/162

2291/162

2292/162

2294/408

3417/408

2663/162

2249/103

2655/110

1615/156

1616/156

2829/156

2830/156

2287/162

2289/162

2290/162

2291/162

2292/162

2294/408

3417/408

2663/162

2249/103

2655/110

1615/156

1616/156

2829/156

2830/156

2287/162

2289/162

2290/162

2291/162

2292/162

2294/408

3417/408

2663/162

2249/103

2655/110

1615/156

1616/156

2829/156

2830/156

2287/162

2289/162

2290/162

2291/162

2292/162

2294/408

3417/408

2663/162

2249/103

2655/110

1615/156

1616/156

2829/156

2830/156

2287/162

2289/162

2290/162

2291/162

2292/162

2294/408

3417/408

2663/162

2249/103

2655/110

1615/156

1616/156

2829/156

2830/156

2287/162

2289/162

2290/162

2291/162

2292/162

2294/408

3417/408

2663/162

2249/103

2655/110

1615/156

1616/156

2829/156

2830/156

2287/162

2289/162

2290/162

2291/162

2292/162

2294/408

3417/408

2663/162

2249/103

2655/110

1615/156

1616/156

2829/156

2830/156

2287/162

2289/162

2290/162

2291/162

2292/162

2294/408

3417/408

2663/162

2249/103

2655/110

1615/156

1616/156

